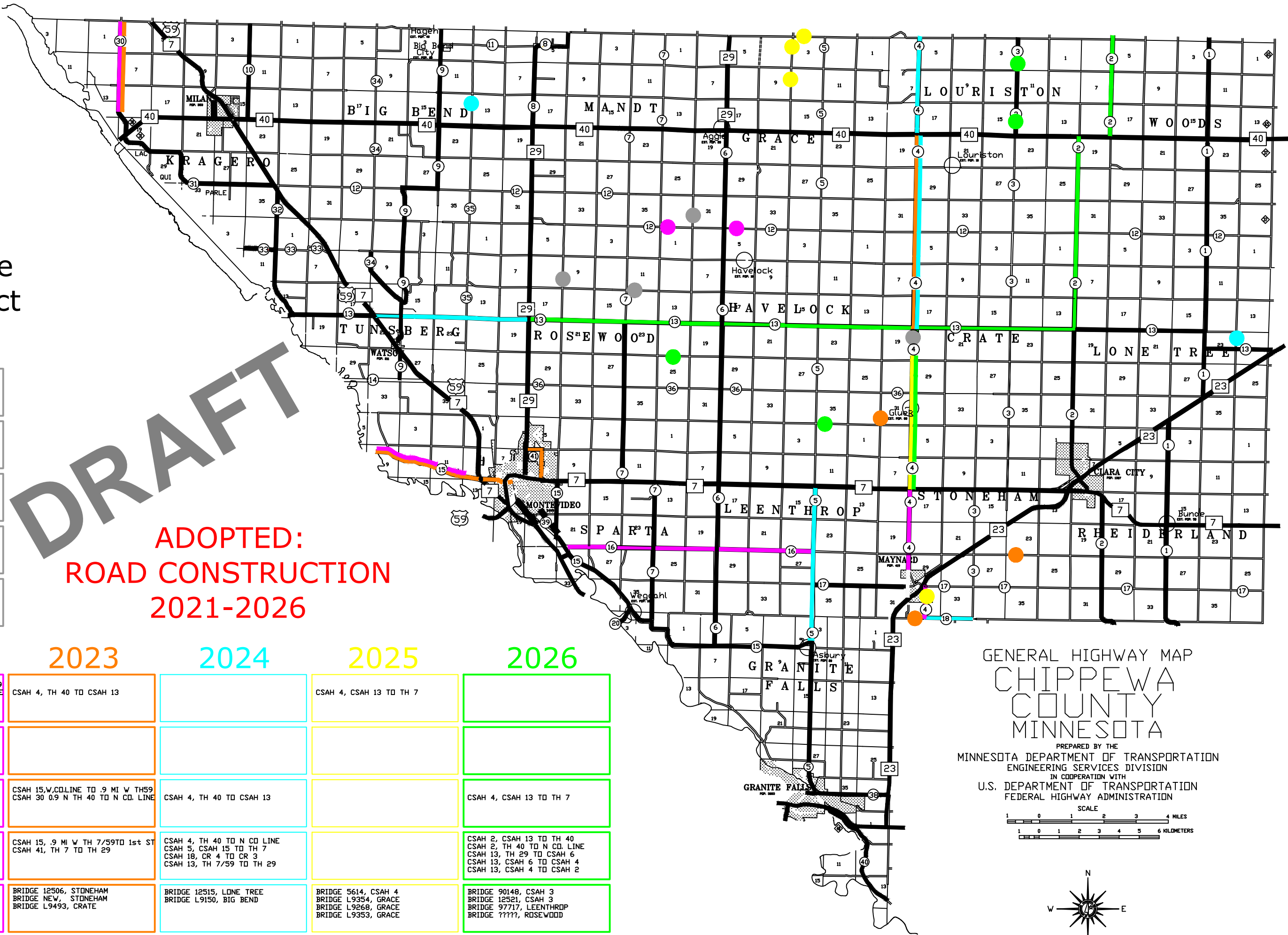


- 2021
- 2022
- 2023
- 2024
- 2025
- 2026
- Bridge Project

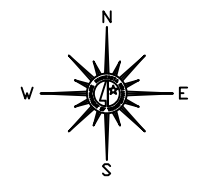
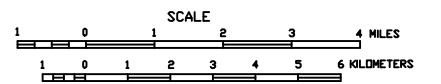
DRAFT

**ADOPTED:  
ROAD CONSTRUCTION  
2021-2026**



GENERAL HIGHWAY MAP  
CHIPPEWA  
COUNTY  
MINNESOTA

PREPARED BY THE  
MINNESOTA DEPARTMENT OF TRANSPORTATION  
ENGINEERING SERVICES DIVISION  
IN COOPERATION WITH  
U.S. DEPARTMENT OF TRANSPORTATION  
FEDERAL HIGHWAY ADMINISTRATION



2021	GRADE	
	GRADE/PAVE	
	PAVE	
	MILL/OVERLAY	
	BRIDGE	CULVERT STEEL PIPE, CSAH 4 BRIDGE L7711, MANDT BRIDGE L9151, ROSEWOOD BRIDGE L9155, ROSEWOOD

	2022	2023	2024	2025	2026
GRADE	CSAH 15, W Co LINE TO .9 MI W 59 CSAH 30 0.9 N TH 40 TO N CD. LINE	CSAH 4, TH 40 TO CSAH 13		CSAH 4, CSAH 13 TO TH 7	
GRADE/PAVE					
PAVE		CSAH 15, W Co LINE TO .9 MI W TH 59 CSAH 30 0.9 N TH 40 TO N CD. LINE	CSAH 4, TH 40 TO CSAH 13		CSAH 4, CSAH 13 TO TH 7
MILL/OVERLAY	CSAH 4, S CD. LINE TO TH 23 CSAH 4, N CITY LIMITS TO TH 7 CSAH 16, CR 15 TO CR 5	CSAH 15, .9 MI W TH 7/59 TO 1st ST CSAH 41, TH 7 TO TH 29	CSAH 4, TH 40 TO N CD LINE CSAH 5, CSAH 15 TO TH 7 CSAH 18, CR 4 TO CR 3 CSAH 13, TH 7/59 TO TH 29		CSAH 2, CSAH 13 TO TH 40 CSAH 2, TH 40 TO N CD. LINE CSAH 13, TH 29 TO CSAH 6 CSAH 13, CSAH 6 TO CSAH 4 CSAH 13, CSAH 4 TO CSAH 2
BRIDGE	BRIDGE 90159, CSAH 12 BRIDGE 92552, CSAH 12	BRIDGE 12506, STONEHAM BRIDGE NEW, STONEHAM BRIDGE L9493, CRATE	BRIDGE 12515, LONE TREE BRIDGE L9150, BIG BEND	BRIDGE 5614, CSAH 4 BRIDGE L9354, GRACE BRIDGE L9268, GRACE BRIDGE L9353, GRACE	BRIDGE 90148, CSAH 3 BRIDGE 12521, CSAH 3 BRIDGE 97717, LEENTHROP BRIDGE ?????, ROSEWOOD